

# CPS 10434/1 - Context Map

115°36'0"E

115°36'36"E



115°36'0"E

115°36'36"E

31°30'36"S

31°30'36"S




31°31'12"S

31°31'12"S

31°31'48"S

31°31'48"S

## Legend

-  CPS areas applied to clear
-  Land Tenure
-  Local Government Authorities



0 0.3 0.6 km



1:9,000

Projection: GDA2020



**GOVERNMENT OF  
WESTERN AUSTRALIA**